

Input Data

Parameters	Values
Operation Type	0
SBAS Provider	1
Airport Identifier	LSZG
Runway	25
Runway Direction	0
Approach Performance Designator	0
Route Indicator	
Reference Path Data Selector	0
Reference Path Identifier	E25A
LTP/FTP Latitude	471102.1000N
LTP/FTP Longitude	0072522.7445E
LTP/FTP Ellipsoidal Height (metres)	477.3
FPAP Latitude	471049.9760N
Delta FPAP Latitude (seconds)	-12.1240
FPAP Longitude	0072404.2285E
Delta FPAP Longitude (seconds)	-78.5160
Threshold Crossing Height	15.00
TCH Units Selector	1
Glidepath Angle (degrees)	3.34
Course Width (metres)	105.00
Length Offset (metres)	0
HAL (metres)	40.0
VAL (metres)	50.0

Output Data

Data Block	10 07 1A 13 0C 19 00 00 01 35 32 05 A8 C7 3F 14 71 83 2F 03 A5 26 48 A1 FF 98 9A FD 2C 81 4E 01 64 00 C8 FA B1 64 10 16
Calculated CRC Value	B1641016

Required Additional Data (not CRC wrapped)

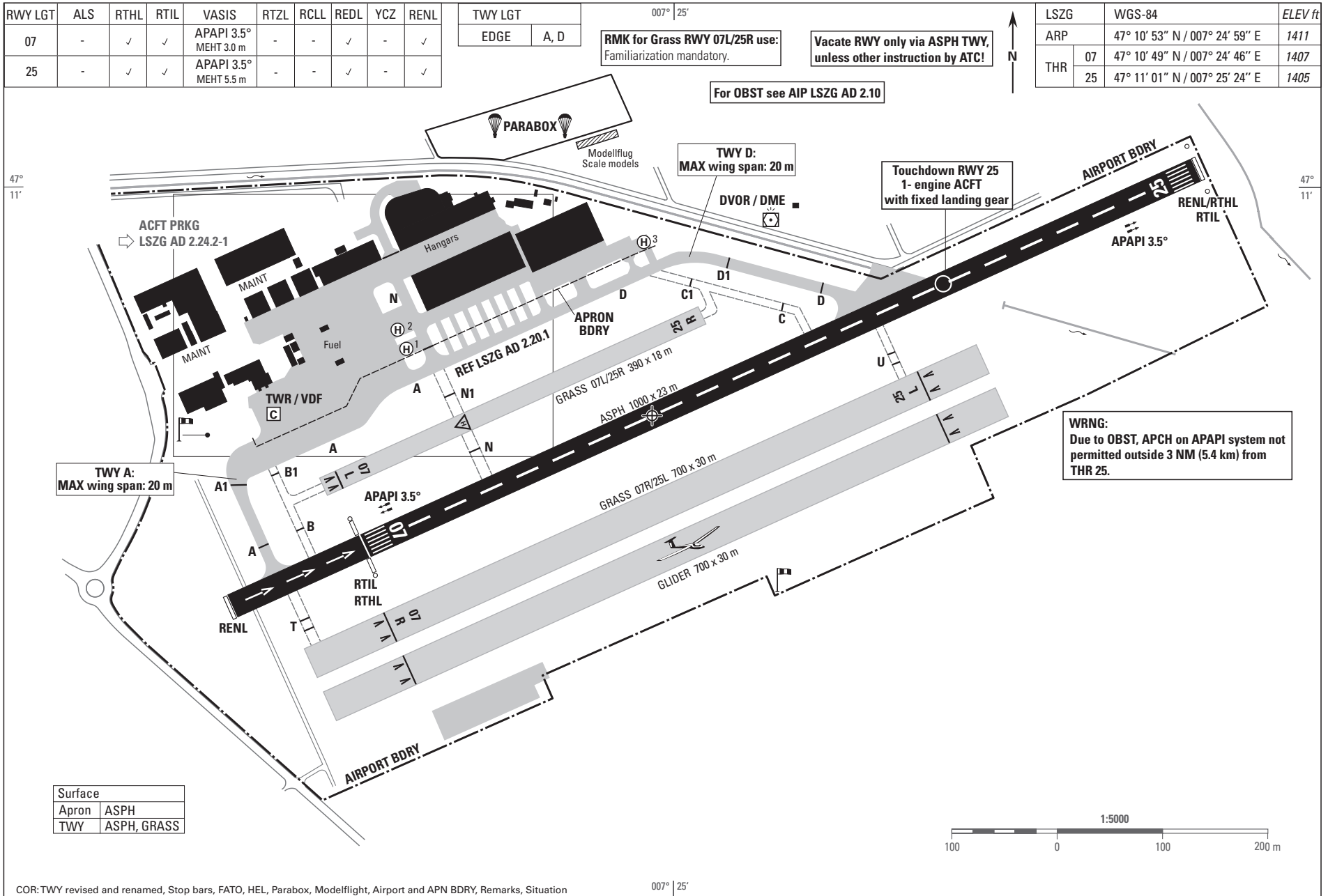
These additional data are not required for CRC calculation, but they need to be provided to datahouses for procedure coding in ARINC 424 records.

Parameters	Values
ICAO Code	LS
LTP/FTP Orthometric Height (metres)	428.2
FPAP Orthometric Height (metres)	428.9

DO NOT USE FOR REAL LIFE NAVIGATION

SKYGUIDE, CH-8602 WANGEN BEI DUBENDORF

AIRAC AMDT 006 2013



AIP SWITZERLAND
Aerodrome Chart

LSZG AD 2.24.1 - 1
AIRAC 25 JUL 2013

COR: TWY revised and renamed, Stop bars, FATO, HEL, Parabox, Modelflight, Airport and APN BDRY, Remarks, Situation

DO NOT USE FOR REAL LIFE NAVIGATION

SKYGUIDE, CH-8602 WANGEN BEI DUBENDORF

AMDT 009 2013

LSZG	WGS-84	ELEV ft
ARP	47° 10' 53" N / 007° 24' 59" E	1411
Apron	NIL	1411
INS	NIL	NIL

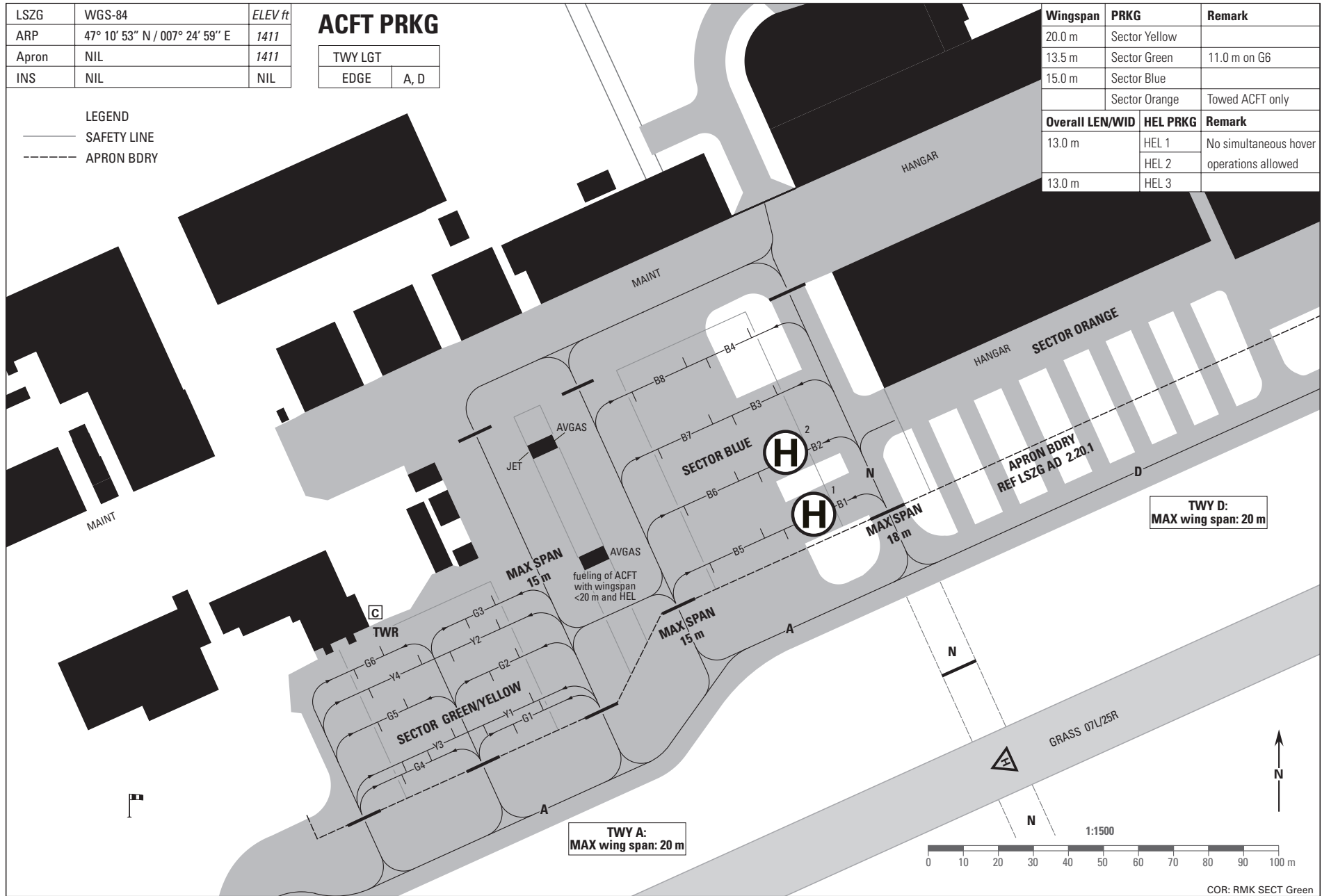
ACFT PRKG

TWY LGT	
EDGE	A, D

LEGEND

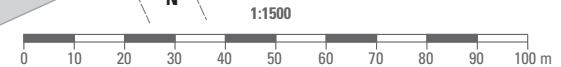
- SAFETY LINE
- - - APRON BDRY

Wingspan	PRKG	Remark
20.0 m	Sector Yellow	
13.5 m	Sector Green	11.0 m on G6
15.0 m	Sector Blue	
	Sector Orange	Towed ACFT only
Overall LEN/WID	HEL PRKG	Remark
13.0 m	HEL 1	No simultaneous hover operations allowed
	HEL 2	
13.0 m	HEL 3	



TWY D:
MAX wing span: 20 m

TWY A:
MAX wing span: 20 m



COR: RMK SECT Green

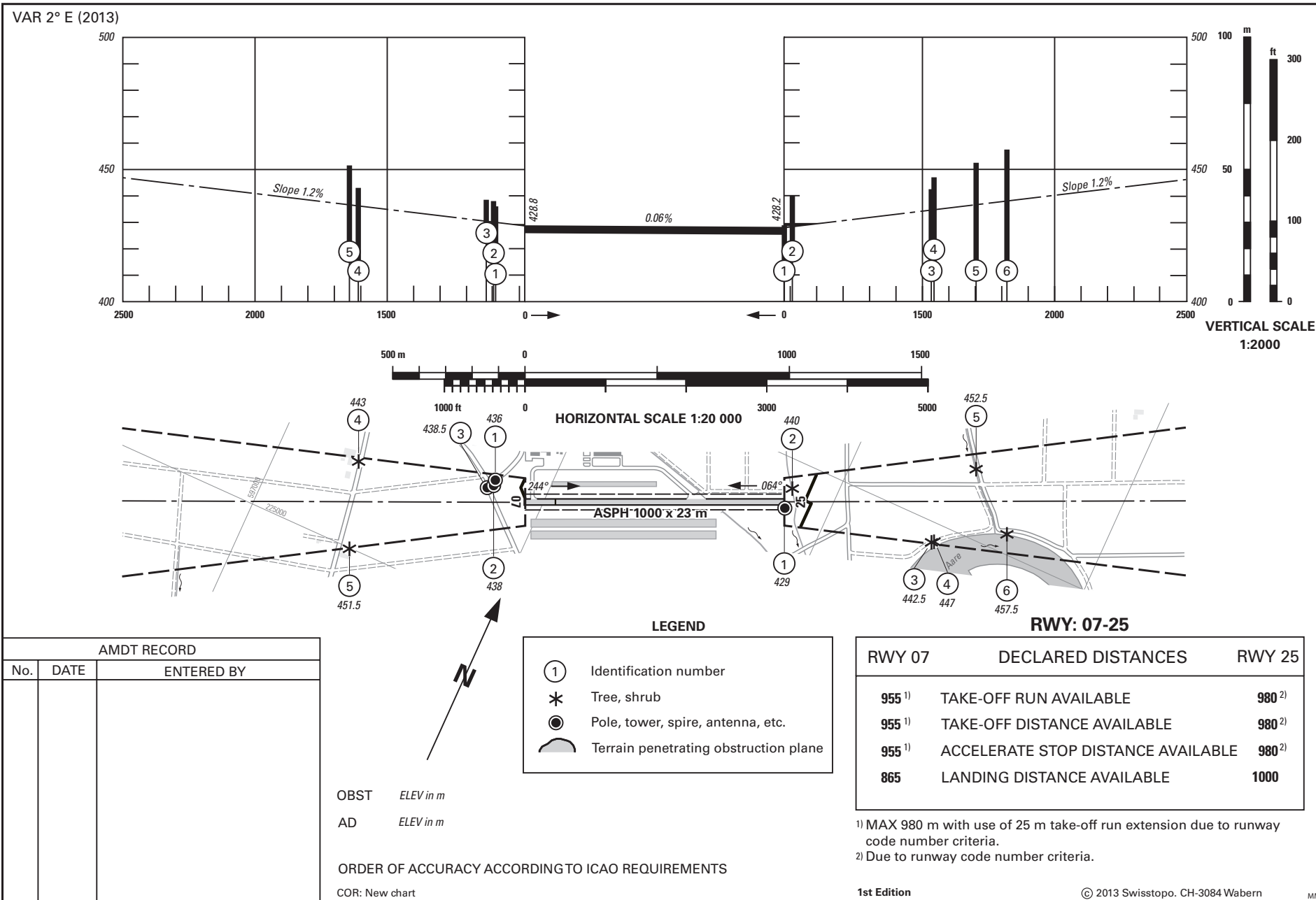
AIP SWITZERLAND
Aircraft Parking Chart

LSZG AD 2.24.2 - 1
22 AUG 2013

DO NOT USE FOR REAL LIFE NAVIGATION

SKYGUIDE, CH-8602 WANGEN BEI DUBENDORF

AMDT 002 2013



AIP SWITZERLAND
AD OBST Chart - Type A - RWY 07/25 - DIST and ELEV in M

LSZG AD 2.24.4 - 1
07 FEB 2013